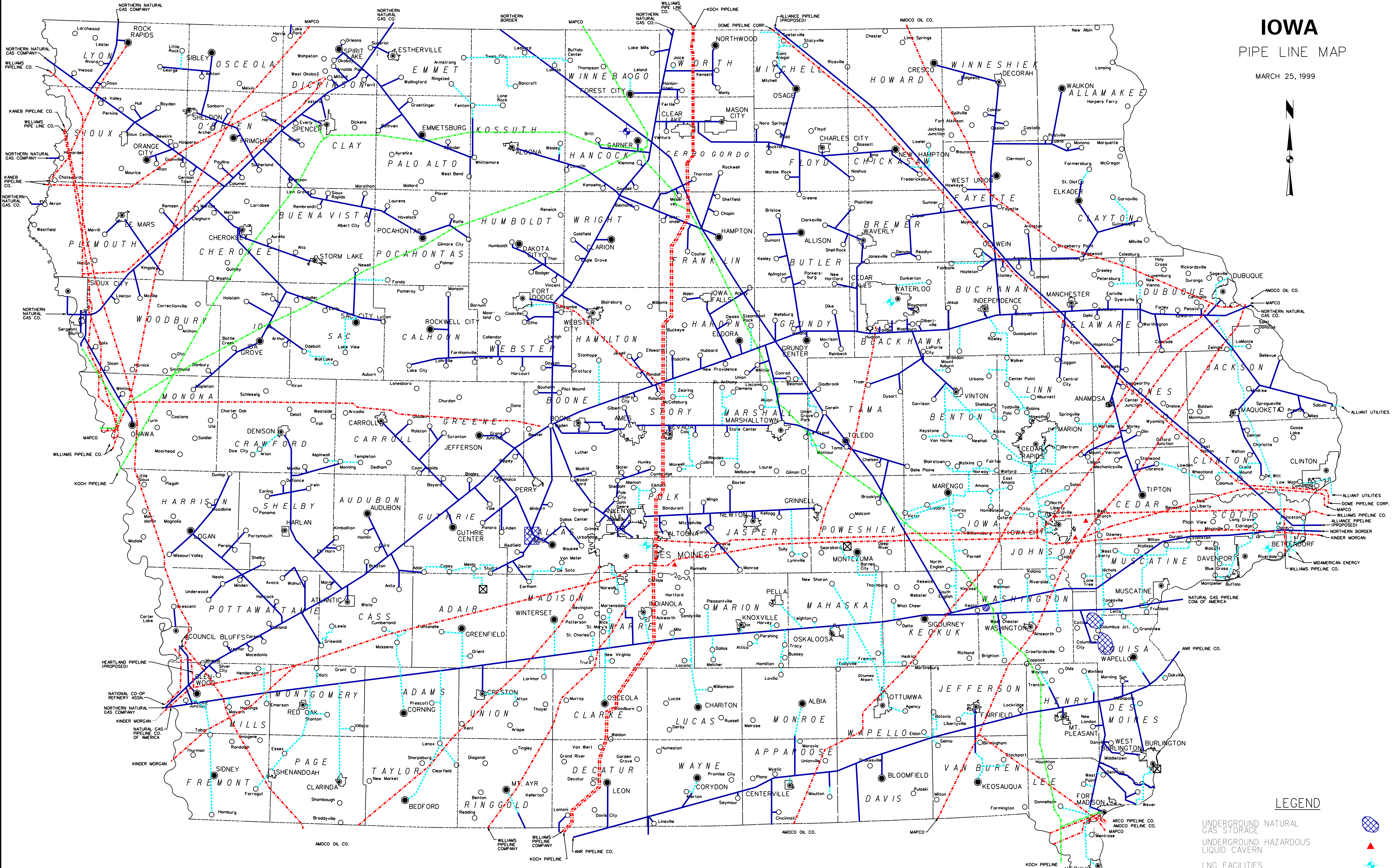
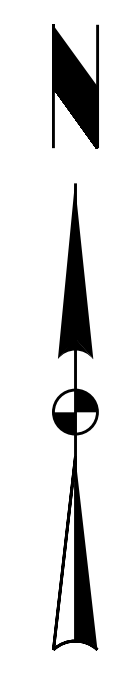












IOWA PIPE LINE MAP

MARCH 25, 1999



LEGEND

-  UNDERGROUND NATURAL GAS STORAGE
-  UNDERGROUND HAZARDOUS LIQUID CAVERN
-  LNG FACILITIES
-  INTERSTATE NATURAL GAS
-  INTRASTATE NATURAL GAS
-  HAZARDOUS LIQUID PIPELINES
-  ANHYDROUS AMMONIA PIPELINES
-  COUNTY SEAT
-  TOWN
-  GENERATING INDUSTRIAL OR COMMERCIAL SITE